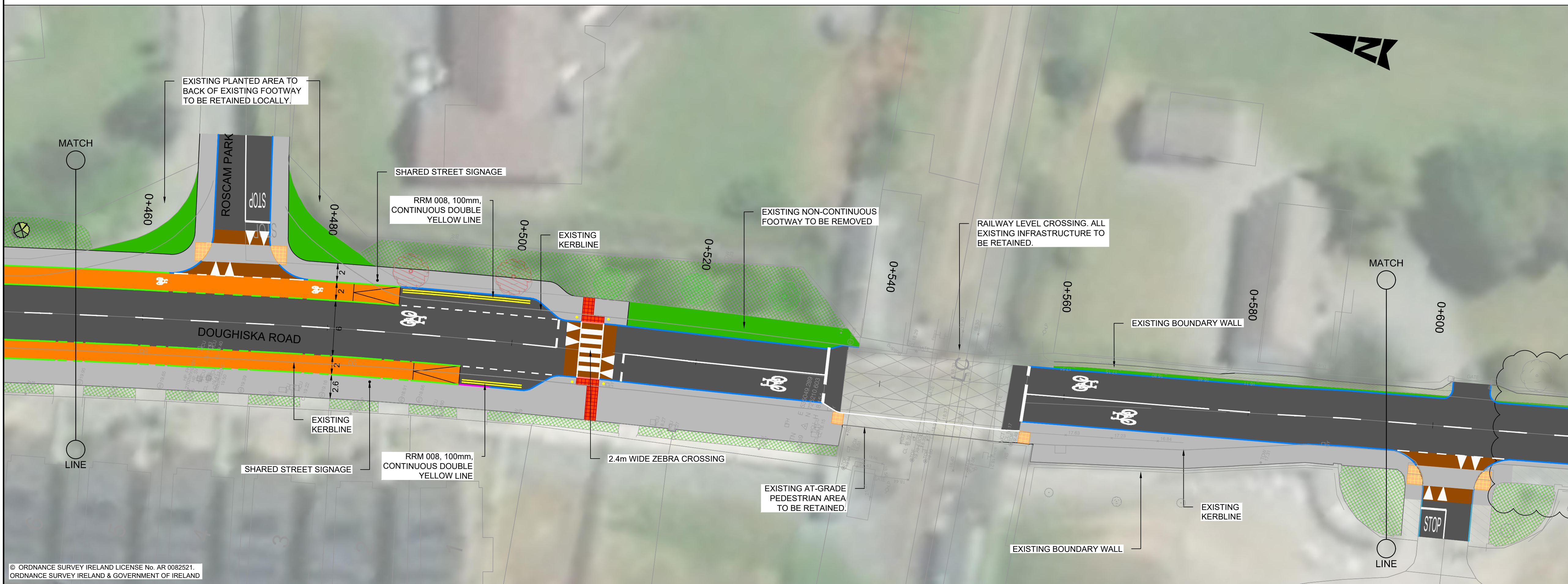
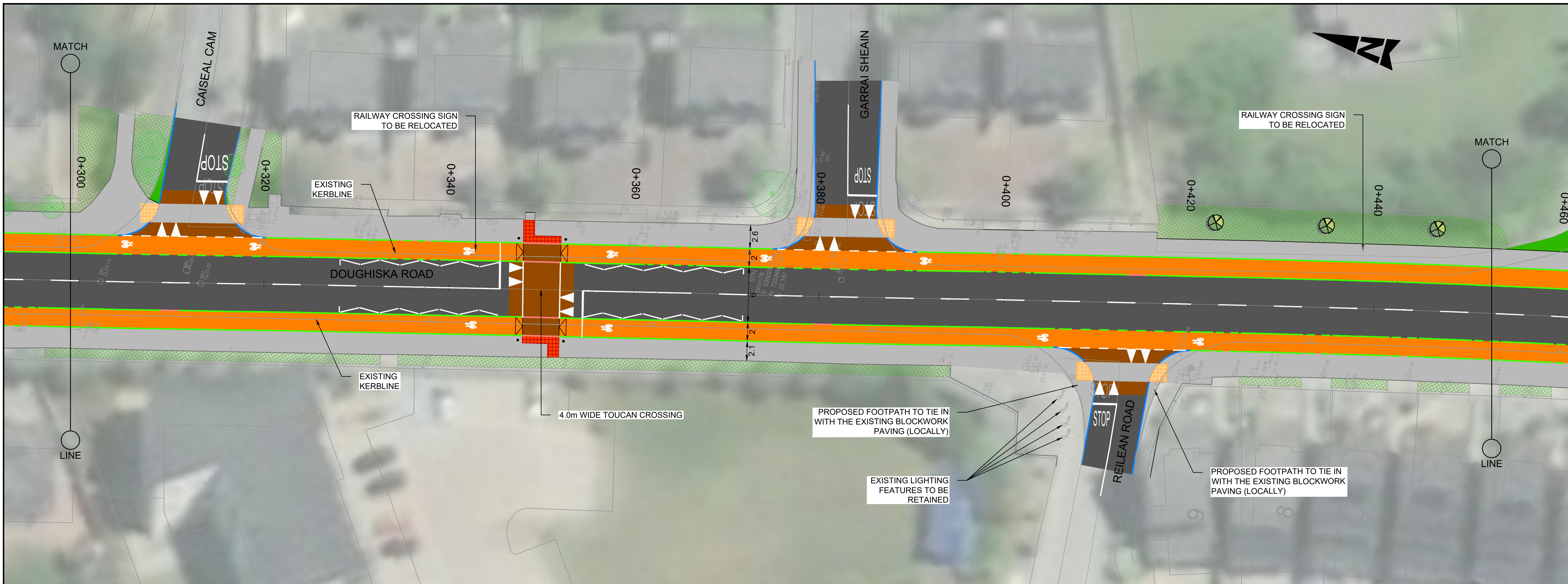


A1

DO NOT SCALE

File: 5193732_HTR_DR_0167.dwg
Date: Aug 24, 2021 - 10:35am
Plotted by: JDemora

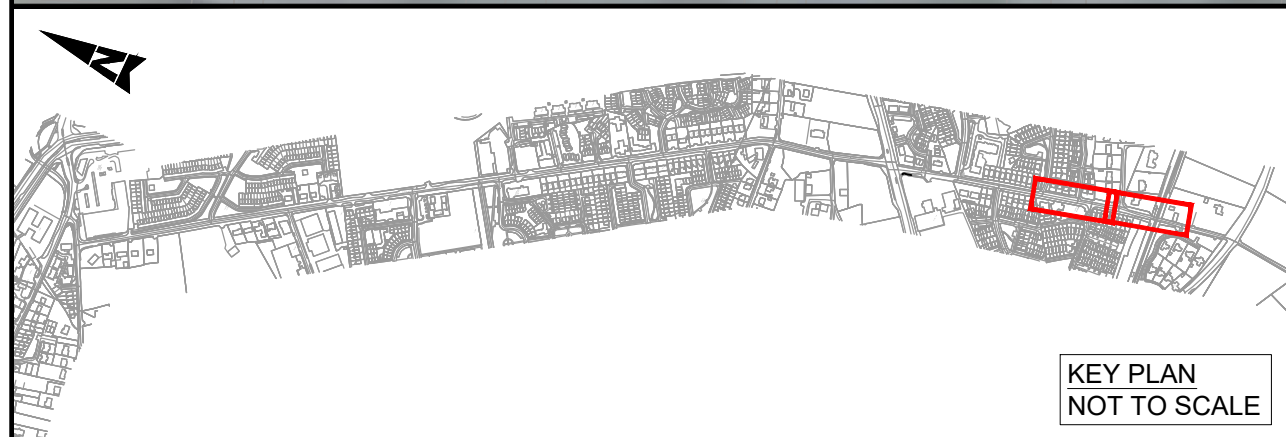


- GENERAL NOTES
1. ALL DIMENSIONS ARE IN MILLIMETRES UNLESS NOTED OTHERWISE
 2. ONLY WRITTEN DIMENSIONS SHALL BE USED. NO DIMENSIONS SHALL BE SCALED FROM THE DRAWINGS
 3. ALL LEVELS ARE IN METRES AND ARE TO MALIN HEAD DATUM
 4. ALL COORDINATES ARE IN METRES AND ARE TO IRISH TRANSVERSE MERCATOR
 5. DRAWINGS ARE TO BE READ IN CONJUNCTION WITH THE SPECIFICATION

- LEGEND:
- EXISTING KERBLINE TO BE RETAINED
 - 25mm CONCRETE ENTRANCE KERB
 - 50mm CONCRETE KERB
 - 50mm BEVELLED KERB
 - 75mm CONCRETE KERB
 - 100mm CONCRETE KERB
 - KASSEL KERB
 - FLUSH KERB
 - CARRIAGEWAY
 - PROPOSED FOOTPATH
 - PROPOSED SHARED SPACE
 - PROPOSED RAISED CYCLE TRACK / LANE
 - PROPOSED ON ROAD CYCLE LANE
 - PROPOSED RAISED TABLE / ENTRY TREATMENT
 - PROPOSED TACTILE PAVING (CONTROLLED)
 - PROPOSED TACTILE PAVING (UNCONTROLLED)
 - PROPOSED TACTILE PAVING (CORDUROY PAVING)
 - PROPOSED GRASS VERGE
 - EXISTING GRASS VERGE TO BE RETAINED
 - EXISTING SHRUB TO BE RETAINED
 - EXISTING FOOTWAY / CYCLEWAY
 - AREA OF LANDTAKE
 - PROPOSED BUS SHELTER
 - EXISTING TREES TO BE REMOVED
 - EXISTING TREES TO BE RETAINED
 - PROPOSED TREES (LOCATION INDICATIVE)
 - DELINEATOR POSTS

- NOTES:
1. DO NOT SCALE FROM DRAWING.
 2. PROPOSED CYCLE TRACKS, CYCLE LANES AND FOOTWAYS SHALL BE MIN. 2m WIDE UNLESS NOTED OTHERWISE

© ORDNANCE SURVEY IRELAND LICENSE No. AR 0082521.
ORDNANCE SURVEY IRELAND & GOVERNMENT OF IRELAND



Rev	Description	By	Date	Chk'd	Auth
E	FOR INFORMATION	DB	24.08.21	ST	KB
D	FOR INFORMATION	DB	07.07.21	ST	KB
C	FOR INFORMATION	JD	18.05.21	ST	KB
B	FOR INFORMATION	JD	12.04.21	ST	KB
A	FOR INFORMATION	JD	26.05.20	ST	KB
-	FOR INFORMATION	DB	29.04.20	ST	KB

ATKINS
Member of the SNC-Lavalin Group

Atkins House, 150-155 Airside
Business Park, Swords, Co. Dublin
Tel (+353) 01 810 8000
Fax (+353) 01 810 8001

Unit 2B, 2200 Cork Airport
Business Park, Cork
Tel (+353) 021 429 0300
Fax (+353) 021 429 0360

1st Floor Technology House
Parkmore Technology Park, Galway
Tel (+353) 091 786 050
Fax (+353) 091 779 830

Client	GALWAY CITY COUNCIL
Project	GALWAY CYCLE NETWORK PHASE 1

Purpose	INFORMATION
Title	DOUGHISKA ROAD (SOUTH) PRELIMINARY DESIGN SHEET 2 OF 3
Original Scale	1:250 @ A1 1:500 @ A3
Design/Drawn	DB
Checked	ST
Authorised	KB
Date	29.04.20
Date	29.04.20
Date	29.04.20
Status	I
Drawing Number	5193732 / HTR / DR / 0167
Rev	E